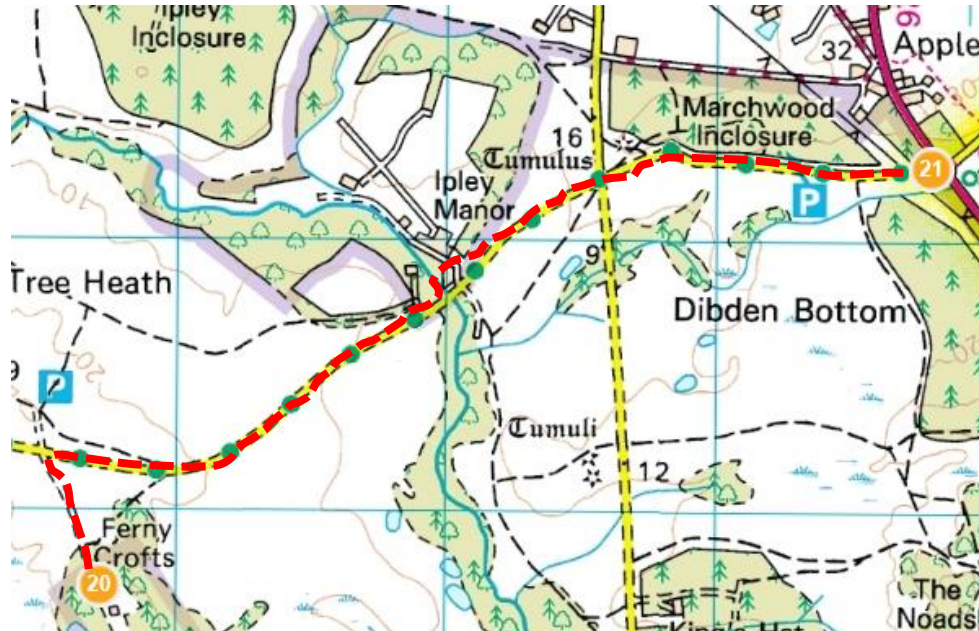


Leg 21 – Ferney Crofts to A326 Junc

**Route Notes**

Straight along forest road

Hazards

Traffic – Convoy procedure

Support Team

Safety 1 hard protection / Support 1 in front identify pull-offs / Support 2 in Winchester

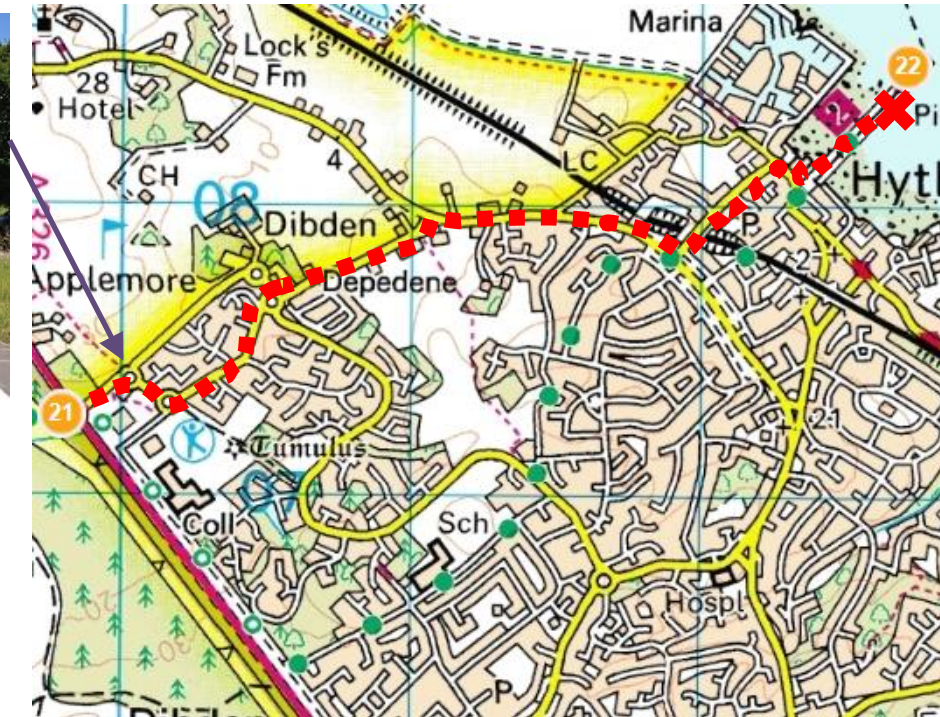
Media

Setting off – pic of leaving Ferney Crofts.

Estimated Time

0730-0830

Leg 22 – A326 Junc to Hythe Ferry



Route Notes

Cycle track by side of road all the way.

Hazards

Traffic – cart on cycle track – shadowed by Support 1

Support Team

Support 1 shadow cart / Safety 1 to RV 23 Town Quay /
Support 2 to RV 24 after dropping off at Town Quay (find suitable parking)

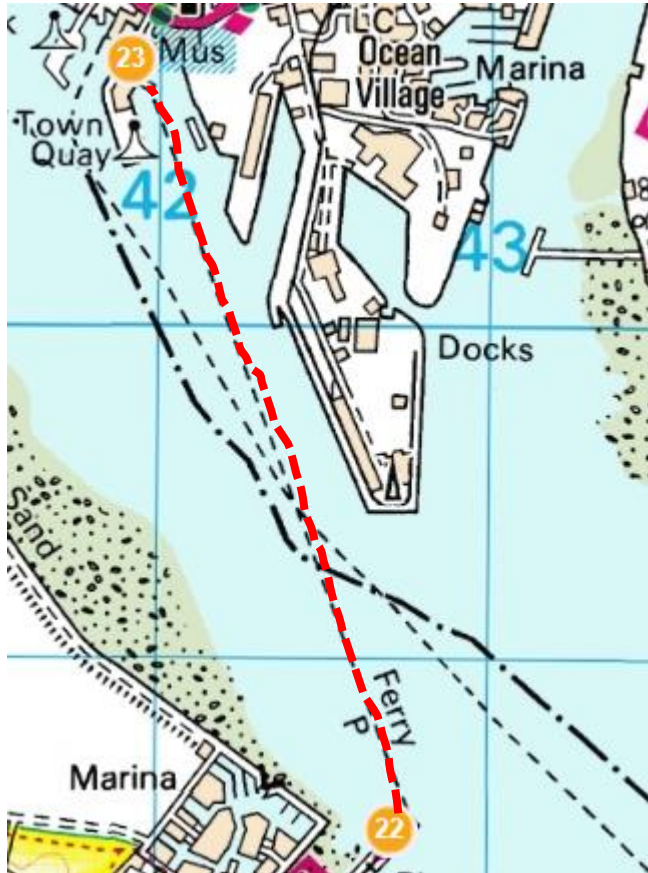
Media

“Are we going to get to the ferry in time??”

Estimated Time

0830-0900 (First ferry 0940)

Leg 23 – Hythe Ferry to Southampton Town Quay



Route Notes	Ferry
Hazards	Not applicable
Support team	Safety 1 @ RV 23 / Support 2 @ RV 23 / Support 1 to RV 23
Media	Pic of everyone on the Ferry. Come and join us on Southampton Common
Estimated Time	0940-1030

Leg 24 – Town Quay to Southampton West Quay



SPECTATOR POINT 9.
West Quay shopping
centre.

Route Notes

Roads

Hazards

Major road junction to cross . Traffic – Safety 1 shadow

Support Team

Safety 1 & Support 1 to shadow /Support 2 @ RV 24

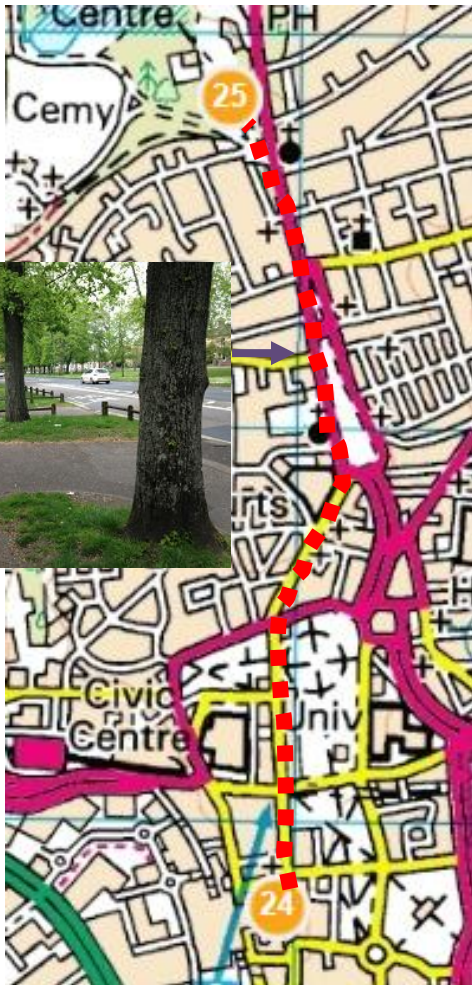
Media

Come and join us on Southampton Common

Estimated Time

1030-1130

Leg 25 – West Quay to Cow Herds (Southampton Common)



Route Notes

Roads and Cycle lanes. Many of the pavements are wide enough for the cart – there is little need to go on road going up “the Avenue”

Hazards

Road junctions. Bus routes. Safety 1 to shadow where possible

Support Team

Safety 1 & Support 1 to RV London rd and shadow cart to Cowherds /
Support 2 to RV 25 Cowherds

Media

Come and join us on Southampton Common

Estimated Time

1130-1200