

Leg 27 – Roundabout to Pub at Chilworth

Road

Off
Road



Route Notes

Road initially, then all tracks.

Cart dismantling - Potential dismantling on entry to woods due to gate.

Hazards

Very heavy traffic – keep to pavement .Care needed around roundabout. Steep hill into Sport Centre. Safety 1 to shadow to Sports Centre entrance

Support Team

Safety 1 to shadow cart then to Cxford Rd & Dunvegan drive / Support 1 to Junc Cxford Rd & Dunvegan drive to assist cart team over obstacles/ NEXT

Safety 1 & Support 1 to RV 27 to meet cart and assist over road / Support 2 to RV 30 Otter PH

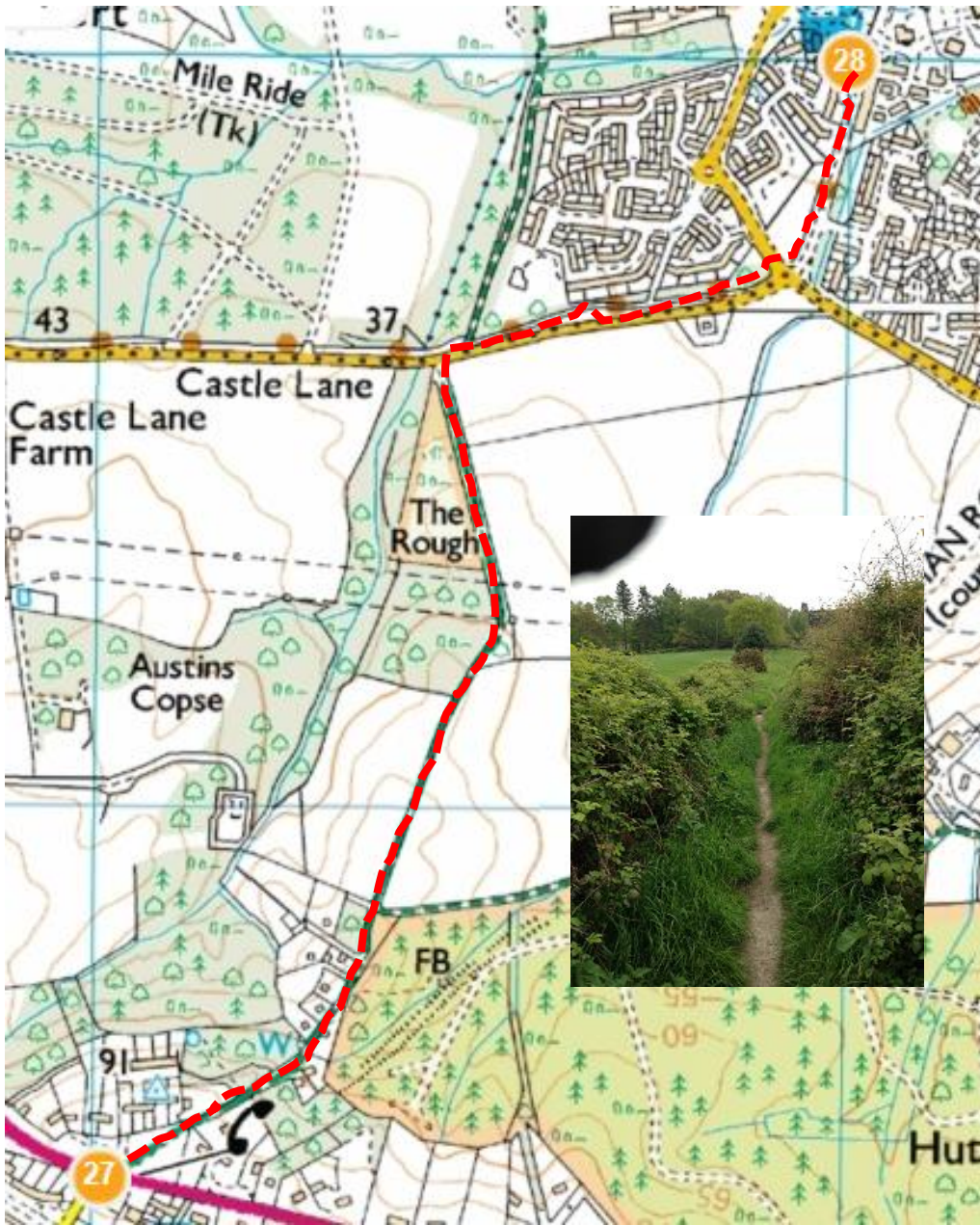
Media

Lost cart? Where are they? Nothing heard. Somewhere between Southampton and Eastleigh. Have you seen them? Let us know!

Estimated Time

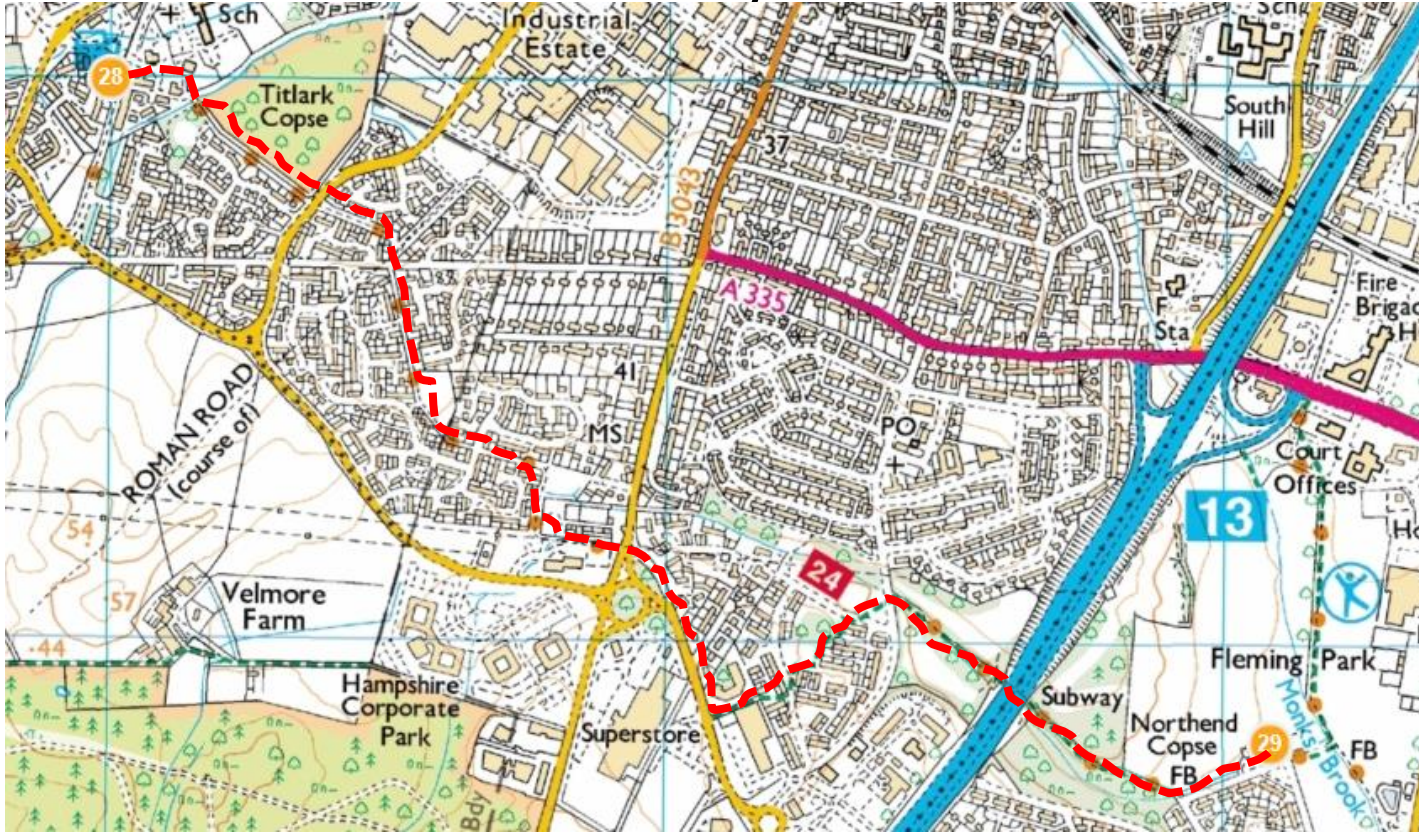
1300-1400

Leg 28a – Pub at Chilworth to Cleveland Bay Pub



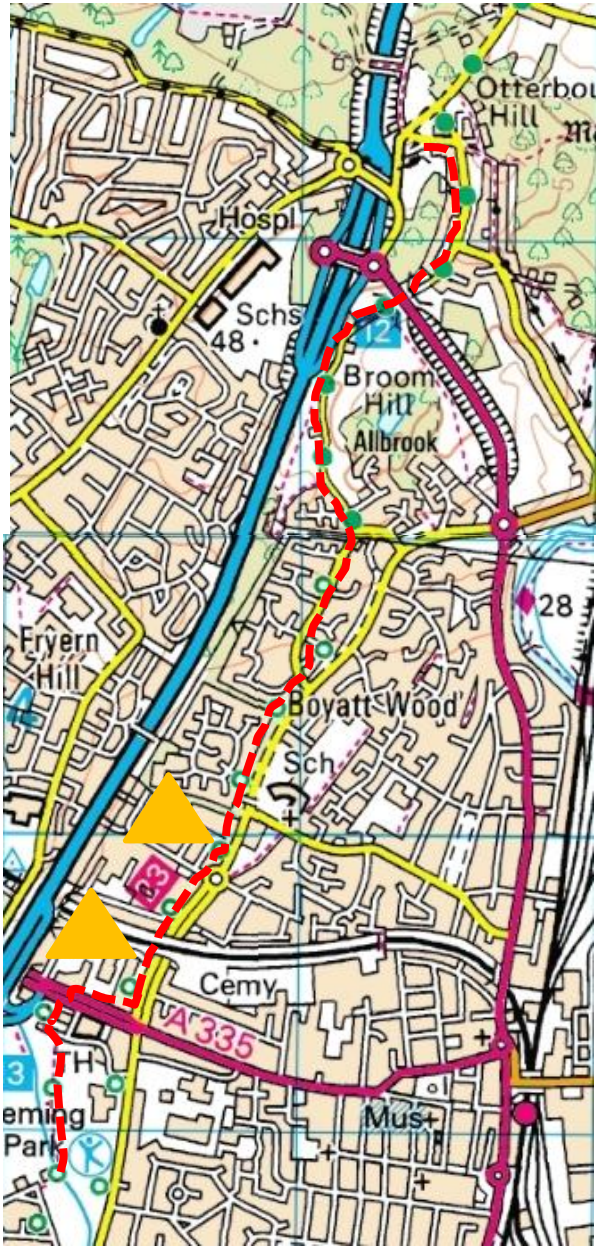
- Route Notes** Track, pathway and cycle path. Can be narrow and muddy in places.
- Hazards** **Narrow path – as pictured.**
Very busy road crossing (Castle Lane) – Safety 1 & Support 1 stop on castle from each direction to allow crossing
- Support Team** Safety 1 & Support 1 to Castle Lane then RV 28 Cleveland Bay PH / Support 2 @RV 30
- Media** Still lost? This was where everyone got lost on the reconnaissance's
- Estimated Time** 1400-1430

Leg 28b – Cleveland Bay Pub to Fleming Park Community Centre

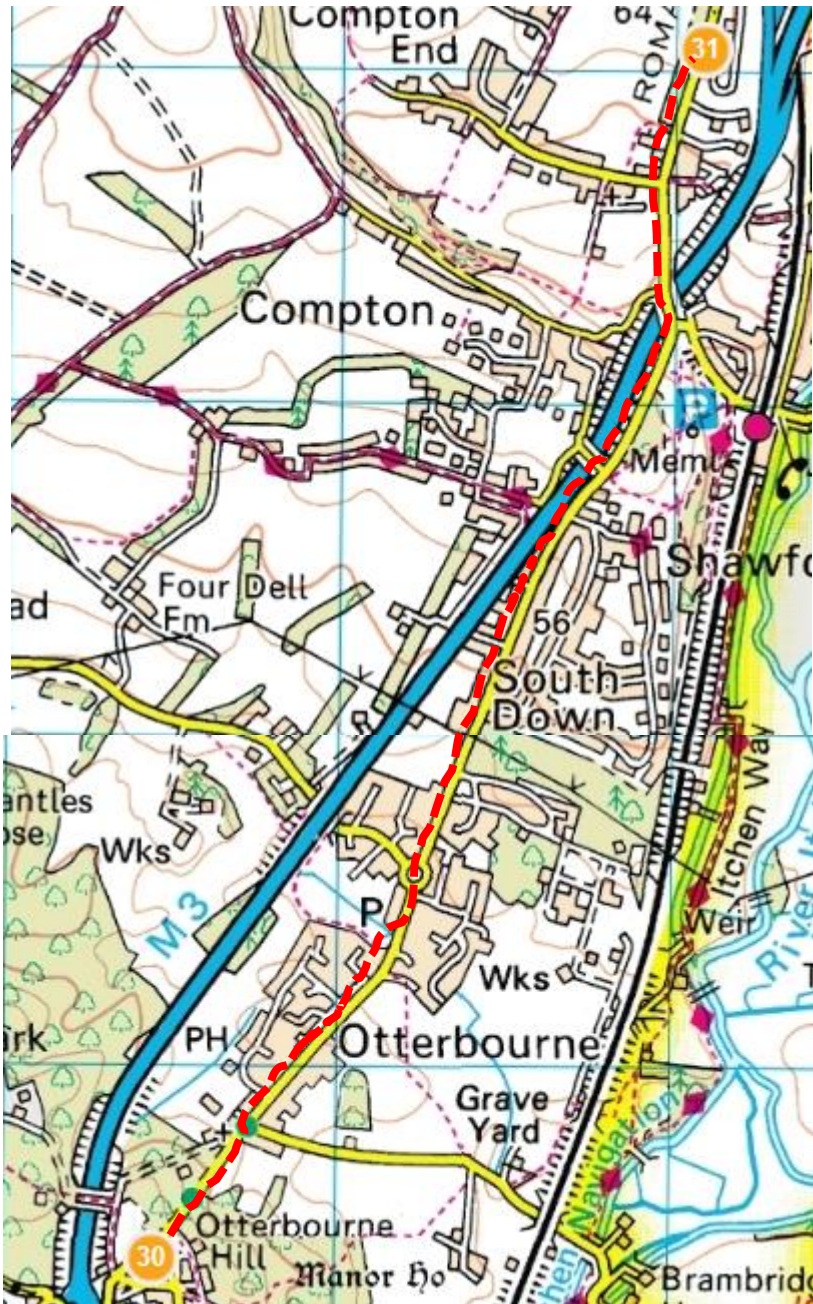


Route Notes	Cycle Track
Hazards	Other pedestrians and a few road crossings – Outriders clearing ahead
Support team	Safety 1 & Support 1 to shadow cart to Asda NEXT proceed to Court Offices
Media	Continue the “Lost” theme. Spotted at Fleming Park?
Estimated Time	1430-1500

Leg 29 – Fleming Park Community Centre to The Otter Pub



Route Notes	Cycle Track on road
Hazards	Narrow pavements in places (marked with orange triangles) – using road, protect from Safety 1
Support Team	Safety 1 to shadow and provide hard protection when cart needs to go on road NEXT when cart leaves Boyatt Wood rd proceed to RV 30 Otter pub to provide protection / Support 1 to shadow until underpass
Media	Continue lost theme? Build anticipation before Winchester. Will they make it – won't they?
Estimated Time	1500-1545



Leg 30 – Otter Pub to Park and Ride



Route Notes	Cycle Track on road and then just road/pavement
Hazards	Stage 1 - Fast road in places. Fastest runners needed here. Narrow cycle paths – Outriders to clear ahead Stage 2 – from Compton End to RV 31 fast traffic on road – Convoy procedure – no overtaking
Support Team	Safety 1 to shadow & provide hard protection where required / Support 1 shadow & in front / Support 2 to Park & Ride RV 31
Media	Rumours of sightings in Eastleigh and one in Hursley – wrong direction! Finally, all OK. Seen crossing the M3 Bridge at Shawford on way to P&R
Estimated Time	1545-1630